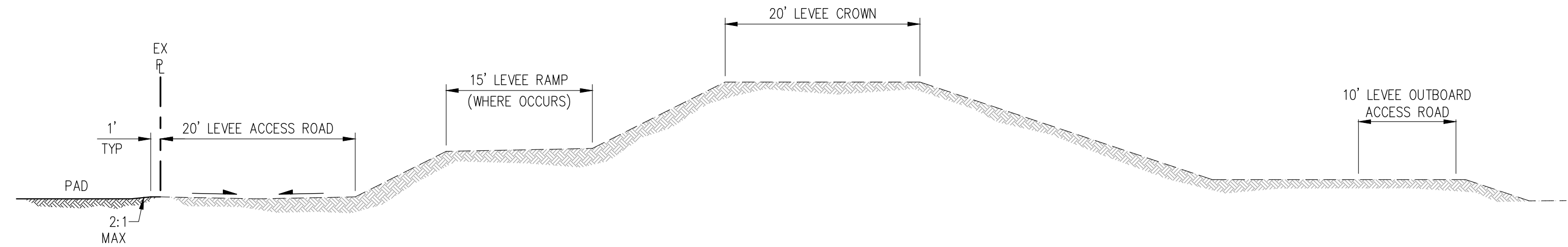


VILLAGE 16
(SUBD 9658)

LEGEND

- PROJECT BOUNDARY
- PROPOSED RIGHT OF WAY
- PROPOSED LOT LINE
- PROPOSED FACE OF CURB
- - - EXISTING EASEMENT
- 15" SD
- MANHOLE
- CATCH BASIN
- FIELD INLET



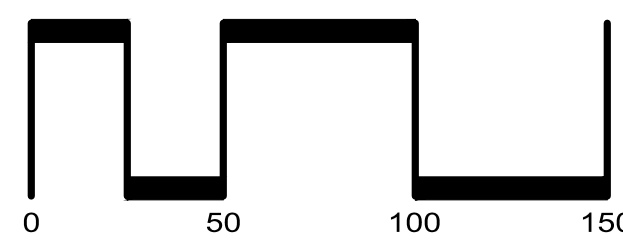

SECTION A-A
NOT TO SCALE

SECTION B-B
NOT TO SCALE

SECTION C-C
NOT TO SCALE

SUBDIVISION 9659 - VILLAGE 17 SUMMER LAKE NORTH PRELIMINARY GRADING PLAN

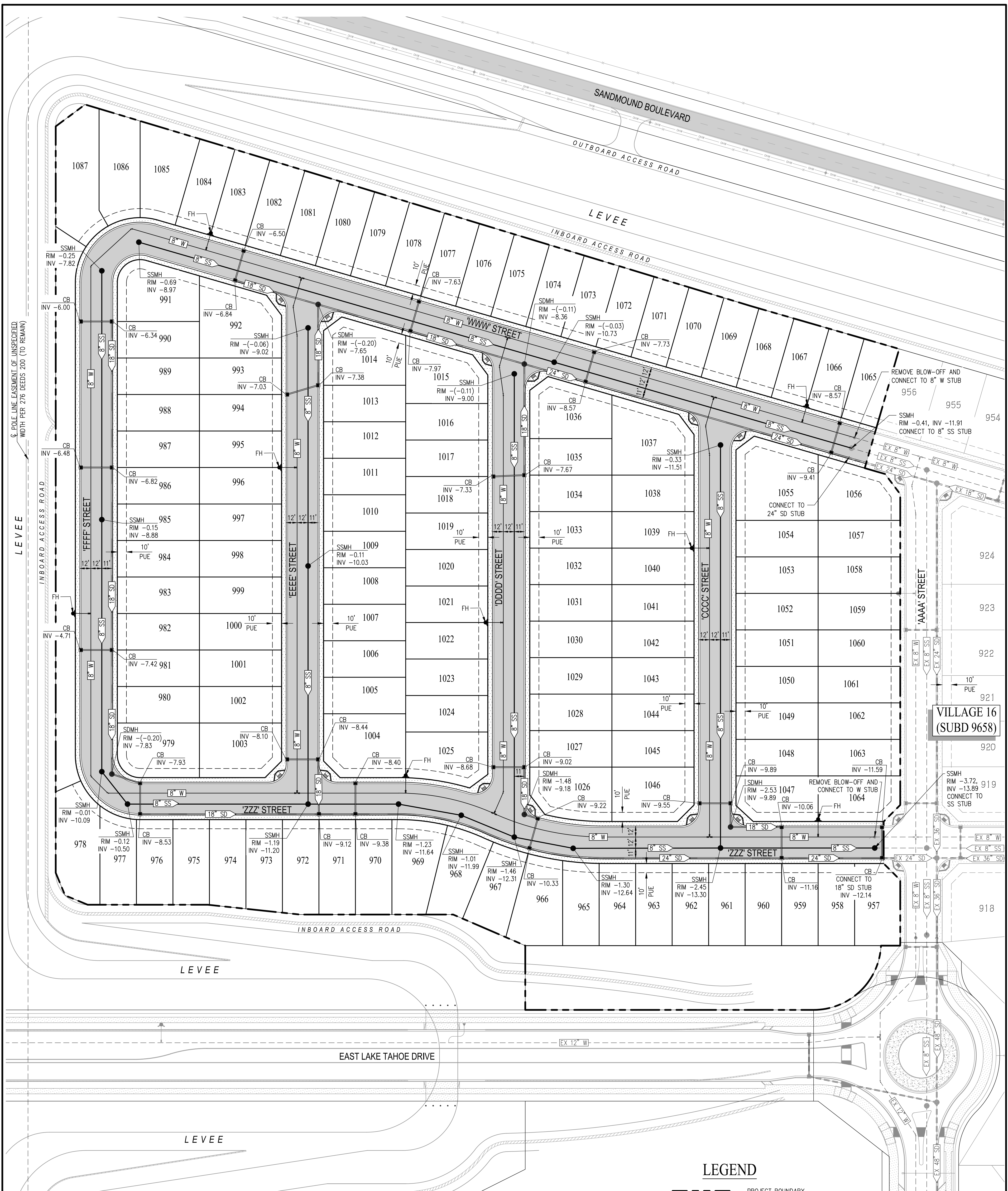
CITY OF OAKLEY CONTRA COSTA COUNTY CALIFORNIA
SCALE: 1"=50' DATE: JUNE 30, 2023



SAN RAMON (925) 866-0322
ROSEVILLE (916) 788-4456
WWW.CBANDG.COM
CIVIL ENGINEERS SURVEYORS PLANNERS

SHEET NO.
TM-2
OF 3 SHEETS

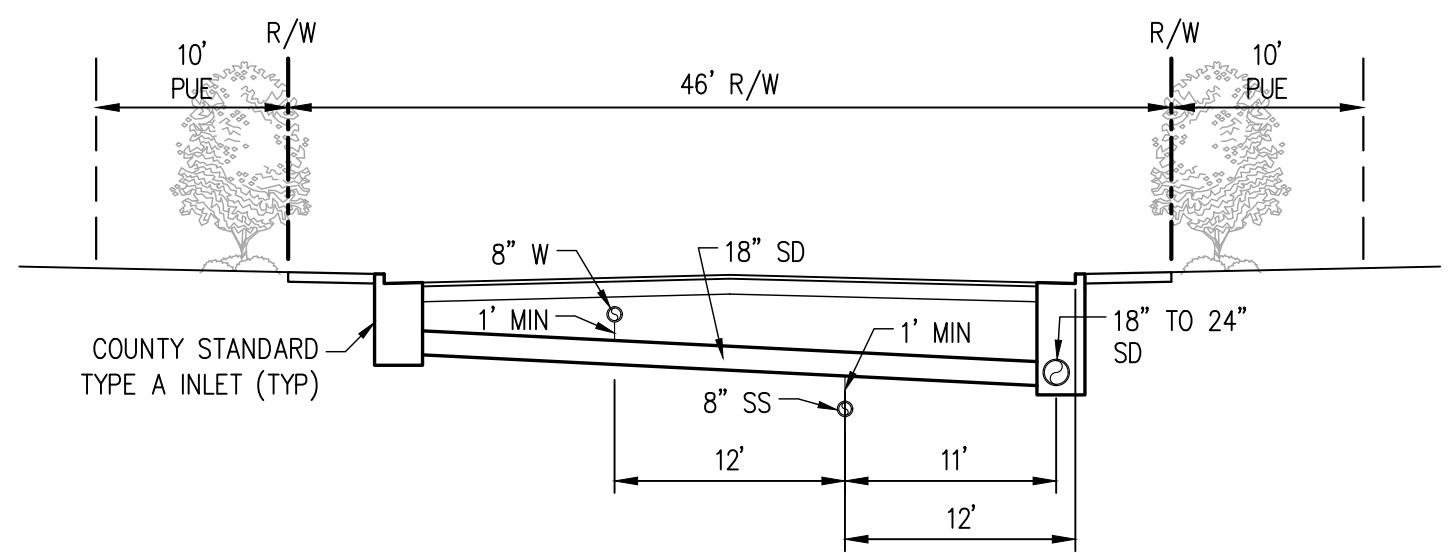
G:\1282-117\CAD\TM\TM02.DWG



VILLAGE 16
(SUBD 9658)

LEGEND

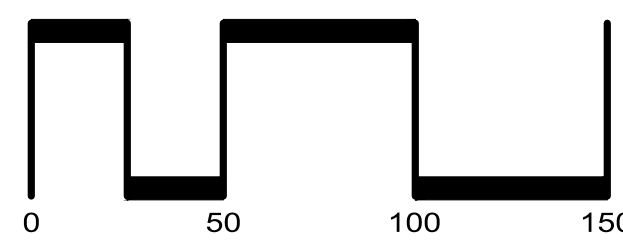

- PROJECT BOUNDARY
- PROPOSED RIGHT OF WAY
- PROPOSED LOT LINE
- PROPOSED FACE OF CURB
- - - EXISTING EASEMENT
- 18" SD --- STORM DRAIN
- MANHOLE
- CATCH BASIN
- FIELD INLET



TYPICAL UTILITY SECTION
46' RIGHT OF WAY
(NEIGHBORHOOD STREETS)

SUBDIVISION 9659 - VILLAGE 17
SUMMER LAKE NORTH
PRELIMINARY UTILITY PLAN

CITY OF OAKLEY CONTRA COSTA COUNTY CALIFORNIA
SCALE: 1"=50' DATE: JUNE 30, 2023



SAN RAMON • (925) 866-0322
ROSEVILLE • (916) 788-4456
WWW.CBANDG.COM
CIVIL ENGINEERS • SURVEYORS • PLANNERS

SHEET NO.
TM-3
OF 3 SHEETS

G:\1282-17\ACAD\TM\TM03.DWG