









Sources: City of Oakley; Contra Costa County; USGS National Map. Map date: March 31, 2022

OAKLEY



General Plan

-  Oakley City Limit
-  Oakley Sphere of Influence
-  Oakley Planning Area
-  Country Costa County Urban Limit Line
-  Agriculture
-  Agricultural Limited
-  Rural Residential
-  Residential Very Low

LEGEND
















-  Residential Low
-  Residential Low/Medium
-  Residential Medium
-  Residential High
-  Residential Mobile Home
-  Commercial
-  Commercial Downtown
-  Commercial Recreation
-  Business Park
-  Light Industrial
-  Utility Energy
-  Public and Semi-Public
-  Delta Recreation
-  Parks and Recreation
-  Specific Plan

Figure 2-2:
Land Use Diagram

