

STAFF REPORT


Date: Tuesday, February 28, 2017

To: Bryan H. Montgomery, City Manager

From: Kevin Rohani, P.E. Public Works Director/City Engineer

Subject: Renaming two street segments at the intersections of Neroly Road, Live Oak Avenue and Laurel Road

Approved and Forwarded to City Council:


Bryan H. Montgomery, City Manager

Background and Analysis

Several years ago, Laurel Road and Neroly Road were realigned to their current configurations as part of the State Route 4 Bypass project. At the end of the project street signs were installed at two intersections which resulted in a disconnect between Neroly Road on the north side of Laurel Road and the south side of Laurel Road. Planning and Engineering staff have met to discuss ways to improve the street configuration and concluded that the best and least impactful configuration is shown on the attached map.

Based on the proposed plan, the existing intersection of Laurel Road/Neroly Road will be changed to Laurel Road/Live Oak Avenue. This street name change only impacts one property owner and staff has discussed the concept with the property owner and has concurrence to move forward. Post Office has also been consulted and concurred with the name change.

Plans were prepared by TJKM showing the changes to the signage that is necessary to accompany the proposed street segment renaming, and a copy is attached. The sign changes will take place after the approval by City Council.

Fiscal Impact

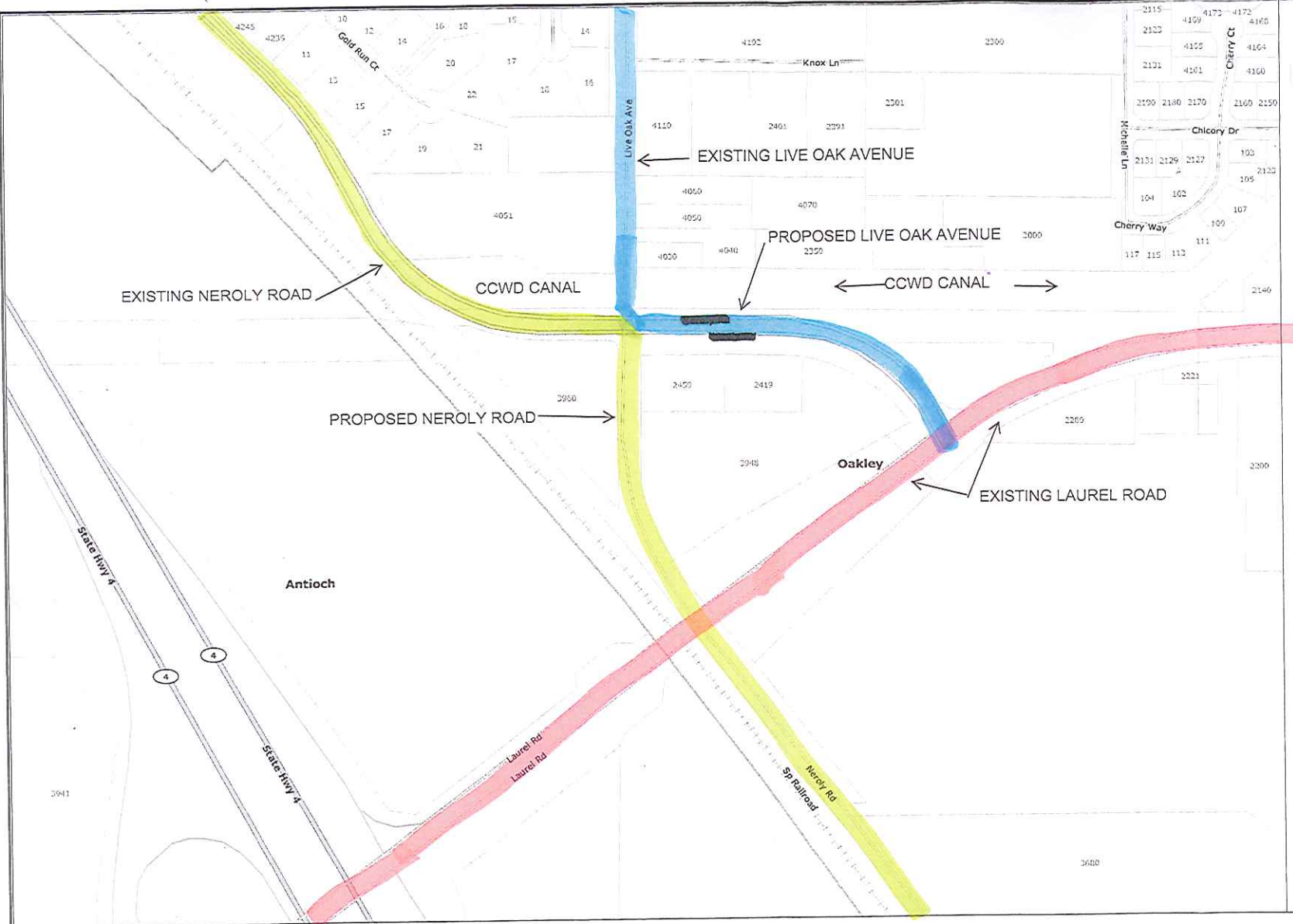
The cost for installation of the proposed signage is approximately \$10,000 and will be paid out of the TIF fund.

Staff Recommendation

Staff recommends that the City Council adopt the Resolution approving the proposed renaming of the two street segments and changes to the signage.

Attachments

- 1) Layout Sheet
- 2) Street Name Sign Changes Sheet
- 3) Signs Detail
- 4) Resolution



Parcel

LAYOUT SHEET





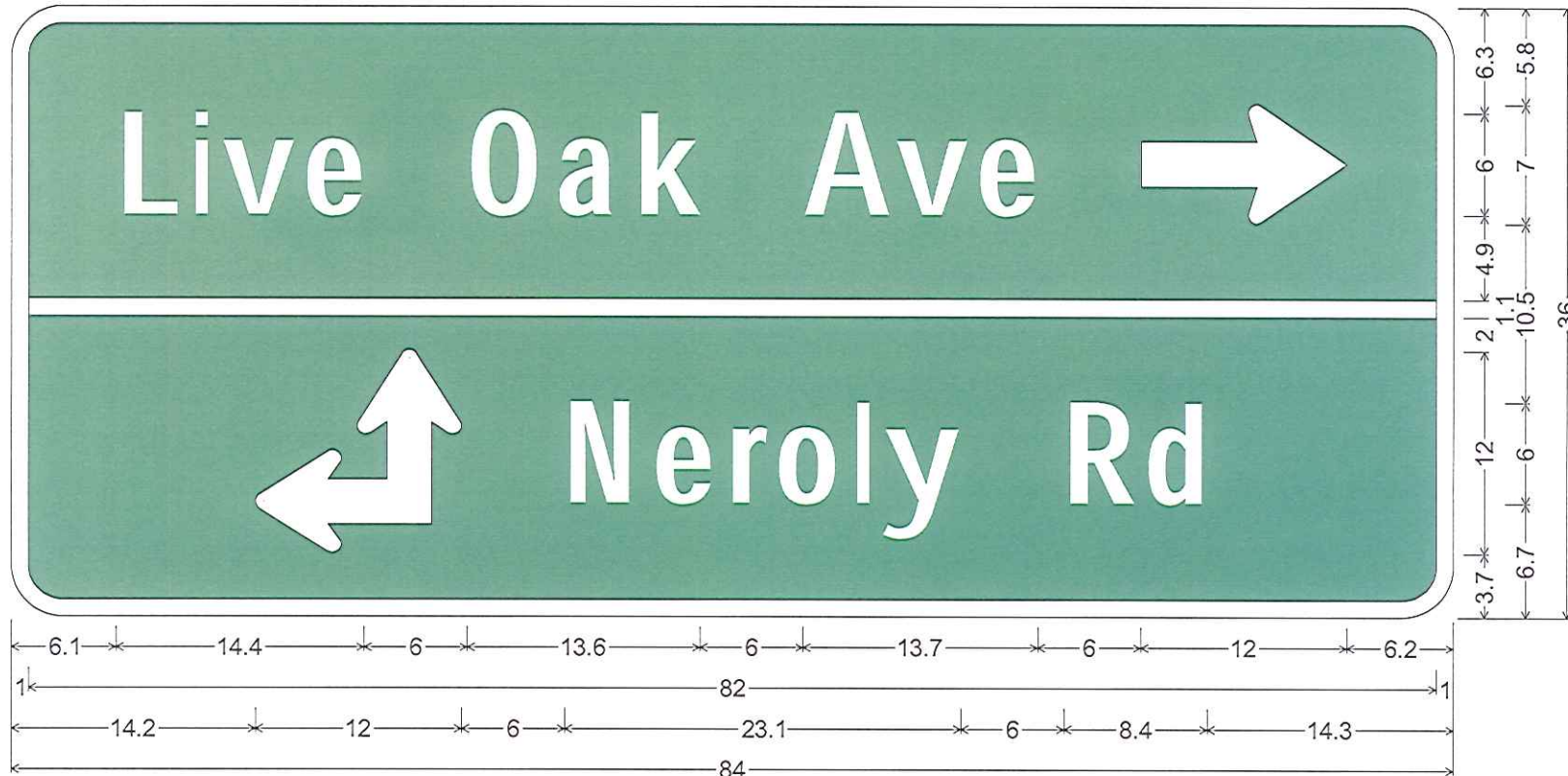
CoCo Map

Scale 1:3,000
Contra Costa Internet GIS Map
Printed: Jan 30, 2017 4:36:22 PM





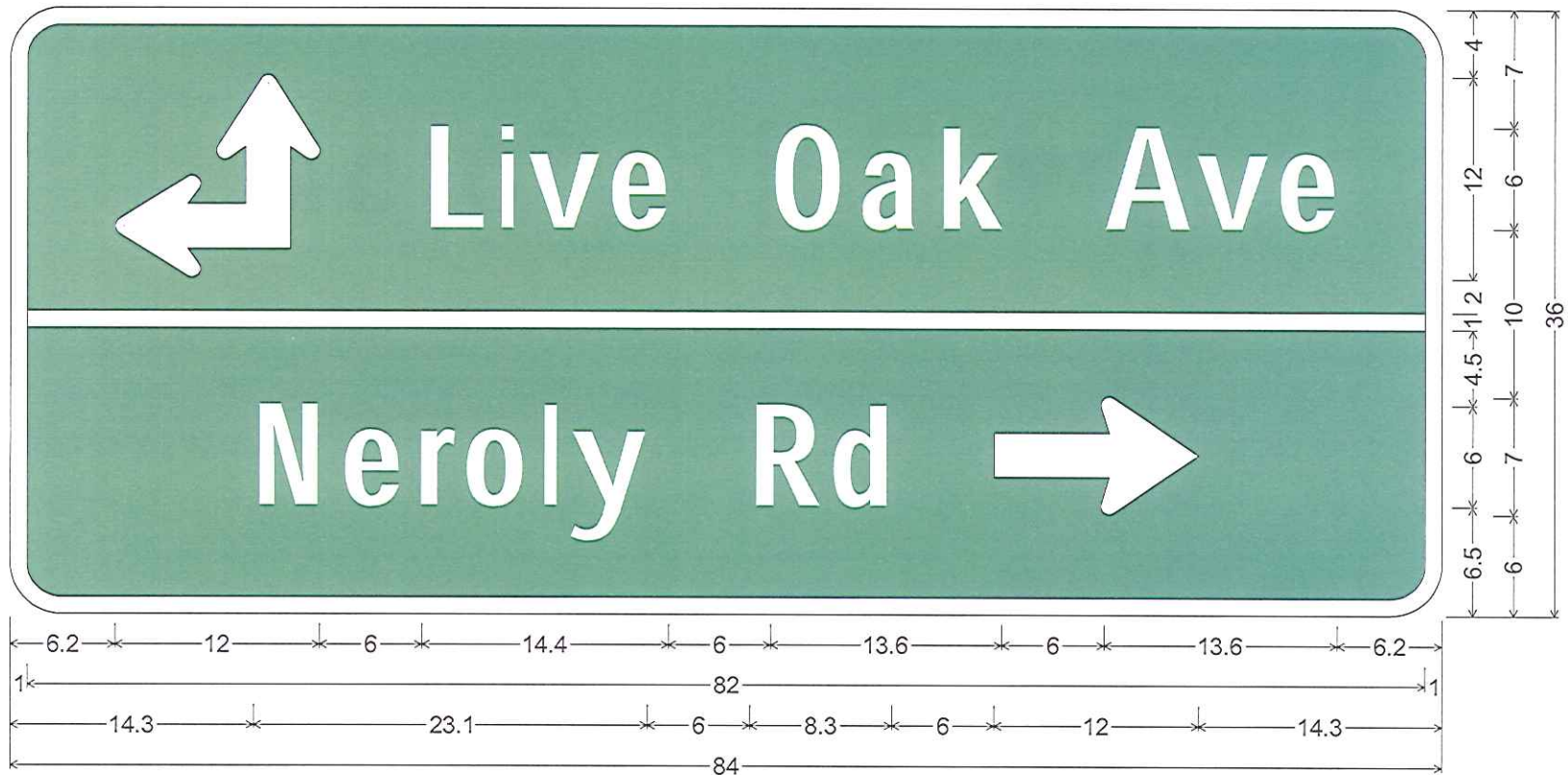
 <p>TJKM 4305 Hacienda Drive, Suite 550 Pacifica, CA 94026 tjm@tjm.com</p> 	CITY OF OAKLEY LIVE OAK AVENUE & NEROLY ROAD STREET NAME SIGN CHANGES	
	R.C.C. 15347 DESIGNED: ESD DRAWN: RP CHECKED: ESD	DRAWING NO. 270-012 SNS DATE: 8/31/16 SCALE: 1"=20' SHEET 1 OF 1 PROJECT NO. 270-012



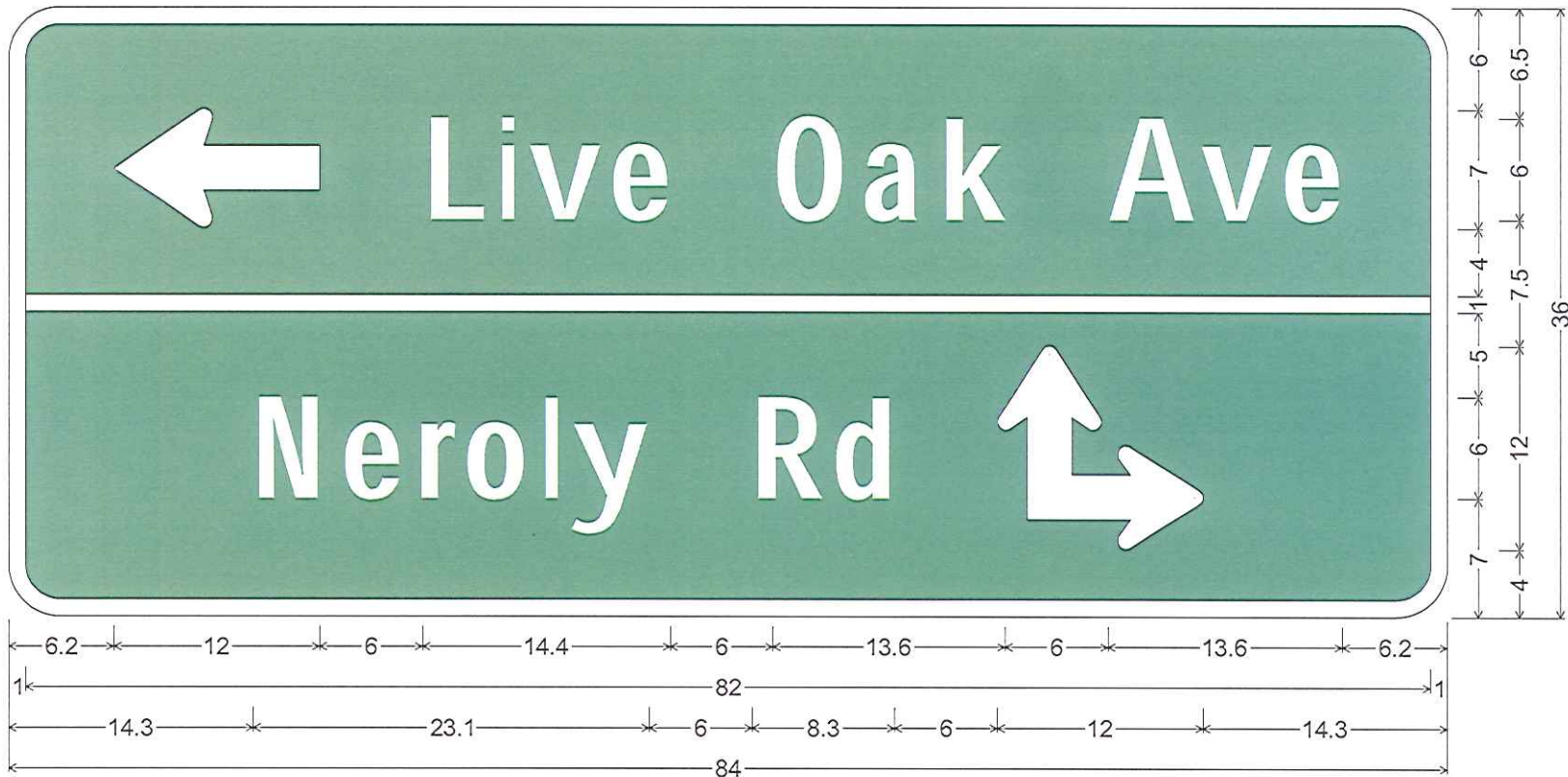
Sign 1; 3.0" Radius, 1.0" Border, White on Green;
 "Live Oak Ave" D 2K; Standard Arrow Custom 12.0" X 7.0" 0°; 90 Deg Double Headed Arrow Custom 12.0" X 12.0";
 "Neroly Rd" D 2K;



Sign 2; 3.0" Radius, 1.0" Border, White on Green;
 "Live Oak Ave" D 2K; 90 Deg Double Headed Arrow Custom 12.0" X 12.0"; Standard Arrow Custom 12.0" X 7.0" 180°;
 "Neroly Rd" D 2K;



Sign 3; 3.0" Radius, 1.0" Border, White on Green;
 90 Deg Double Headed Arrow Custom 12.0" X 12.0"; "Live Oak Ave" D 2K; "Neroly Rd" D 2K;
 Standard Arrow Custom 12.0" X 7.0" 0°;



Sign 4; 3.0" Radius, 1.0" Border, White on Green;
 Standard Arrow Custom 12.0" X 7.0" 180°; "Live Oak Ave" D 2K; "Neroly Rd" D 2K;
 90 Deg Double Headed Arrow Custom 12.0" X 12.0";

RESOLUTION NO. __-17

A RESOLUTION OF THE CITY COUNCIL OF THE CITY OF OAKLEY APPROVING THE RENAMING OF TWO STREET SEGMENTS AT THE INTERSECTIONS OF NEROLY ROAD, LIVE OAK AVENUE AND LAUREL ROAD

WHEREAS, Laurel Road and Neroly Road were realigned several years ago as part of the State Route 4 Bypass project; and

WHEREAS, as part of the realignment, street signs were installed at two intersections and resulted in a disconnect between Neroly Road on the north side of Laurel Road and the south side of Laurel Road; and

WHEREAS, Planning and Engineering staff reviewed the existing configuration and developed a plan to revise the naming of two street segments; and

WHEREAS, as part of the renaming of the segments a signage plan was prepared by the City's on-call traffic consultant, TJKM; and

WHEREAS, all of the signs that need to be changed will be obtained by the City and will be installed by the City's street maintenance crew or by the City's on-call street light maintenance contractor.

NOW, THEREFORE, BE IT RESOLVED by the City Council of the City of Oakley that the street segments are hereby renamed consistent with the Layout Sheet, and the signage will be installed consistent with the Street Name Sign Changes Sheet both of which are attached to the Staff Report.

PASSED AND ADOPTED by the City Council of the City of Oakley, California, this 28th day of February 2017 by the following vote:

AYES:
NOES:
ABSTENTIONS:
ABSENT:

APPROVED:

Sue Higgins, Mayor

ATTEST:

Libby Vreonis, City Clerk

Date